













Britannia Village Flood Control Project

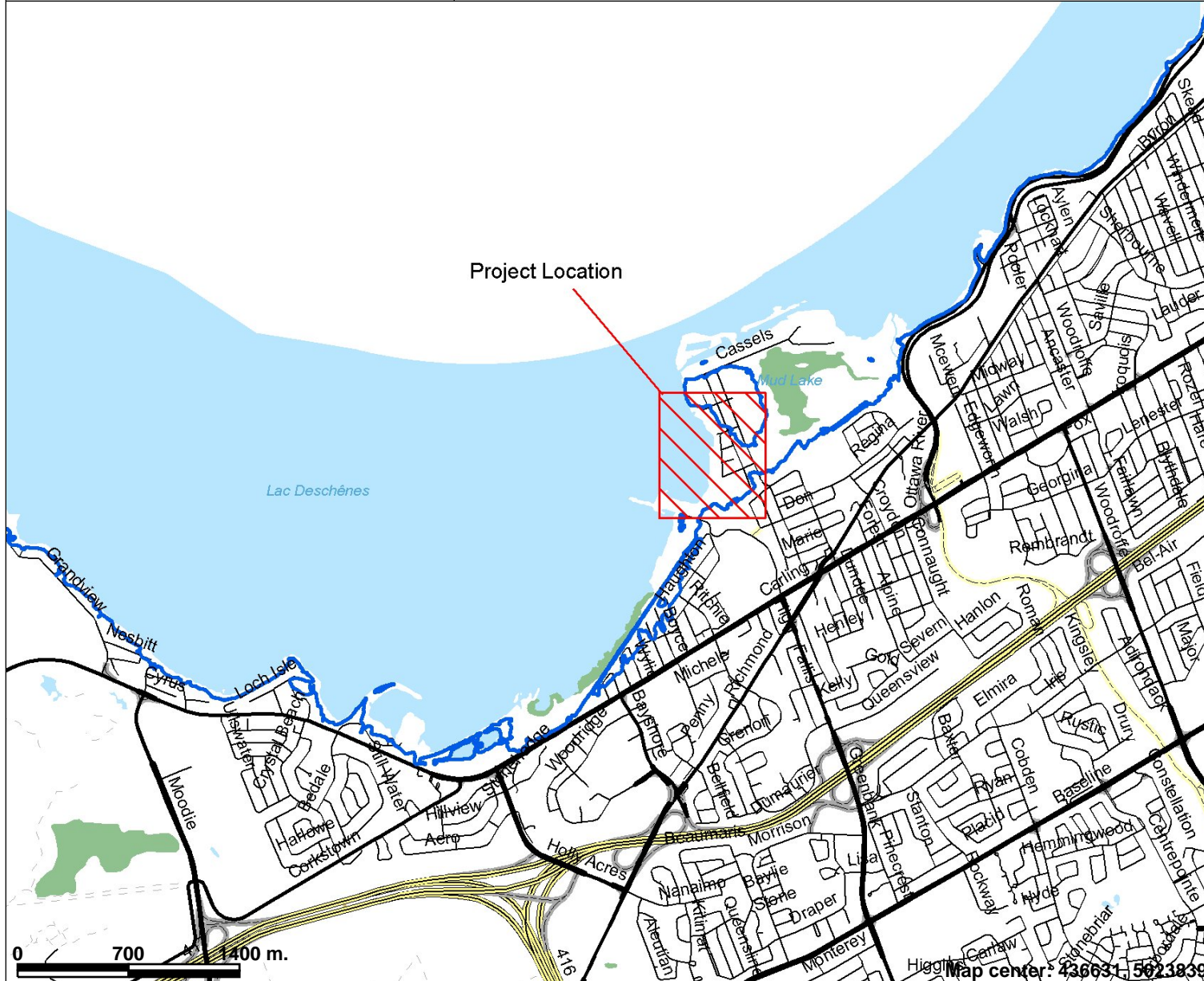


Legend

-  100yr Floodline
-  Freeway
-  Expressway / Highway
-  Collector
-  Local / Street
-  Private/Rural
-  Ramp
-  Rapid Transit
-  Service
-  Seasonal Lake or River
-  Permanent Lake or River
-  Permanent Wetland



Scale: 1:38,179



Map produced by RVCA, under License with the Ontario Ministry of Natural Resources © Queen's Printer for Ontario, 2008. This map is the property of the RVCA, and the RVCA holds a copyright on them. These maps may be copied or reproduced, provided that the RVCA is properly acknowledged as the original source of the information and provided that no fee is charged (other than the cover handling charges). The RVCA cannot guarantee the accuracy of the mapping for all possible uses. End-users of the information contained herein must therefore determine if the information is of suitable accuracy for their purposes.

Notes: Project Location Map